Hverafold

TRÍPÓLÍ ARKITEKTAR

Hverafold Horft í norður // Já.is

Hverafold Horft í suður // Já.is

TRÍPÓLÍ ARKITEKTAR

Hverafold Afstöðumynd 1:500 // Núverandi ástand

TRÍPÓLÍ ARKITEKTAR

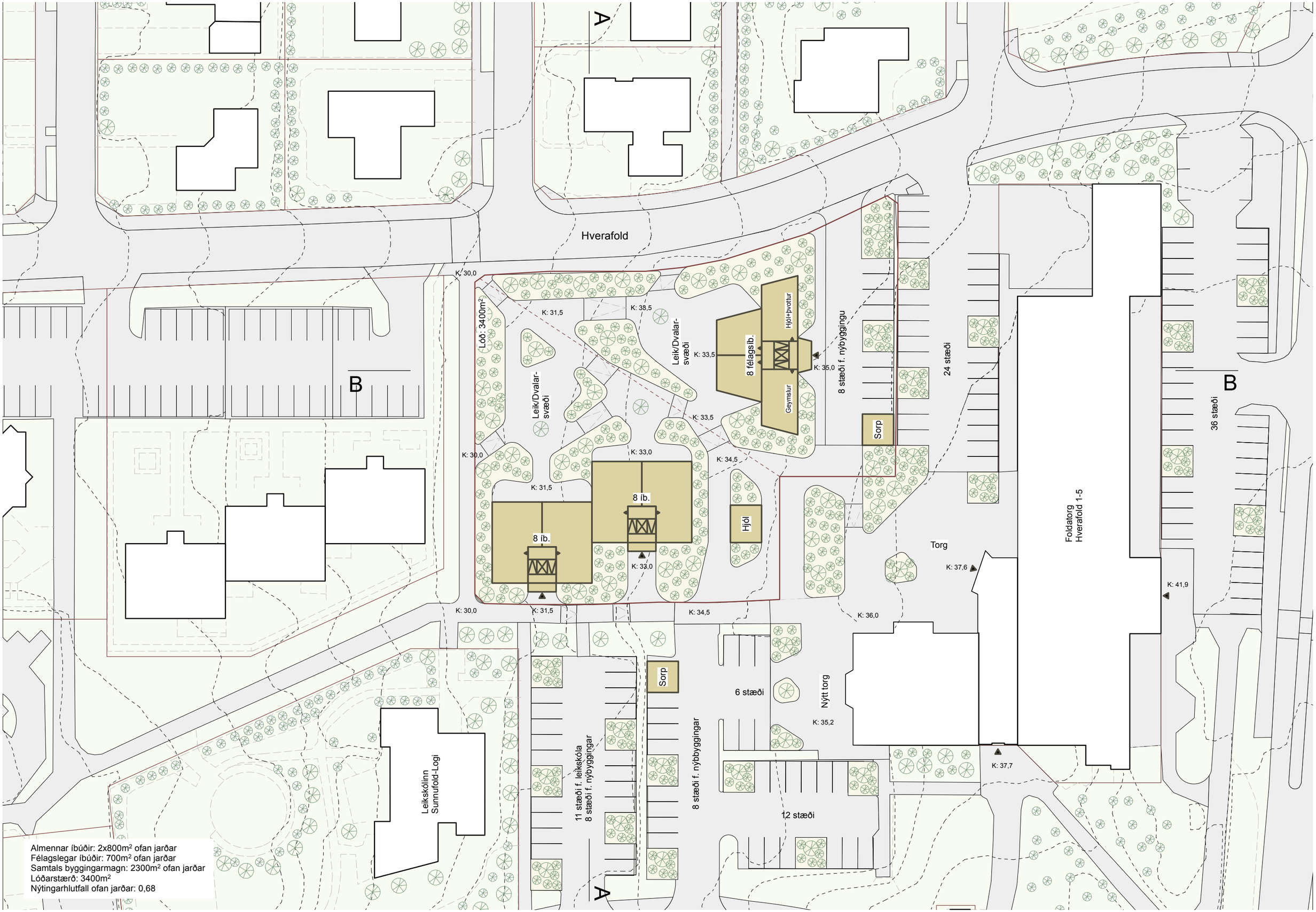

Almennar íbúðir: 2x800m² ofan jarðar
Félagslegar íbúðir: 700m² ofan jarðar
Samtals byggingarmagn: 2300m² ofan jarðar
Lóðarstærð: 3400m²
Nýtingarhlutfall ofan jarðar: 0,68

Hverafold Afstöðumynd 1:500 // Fjögur tvíbýli

TRÍPÓLÍ ARKITEKTAR

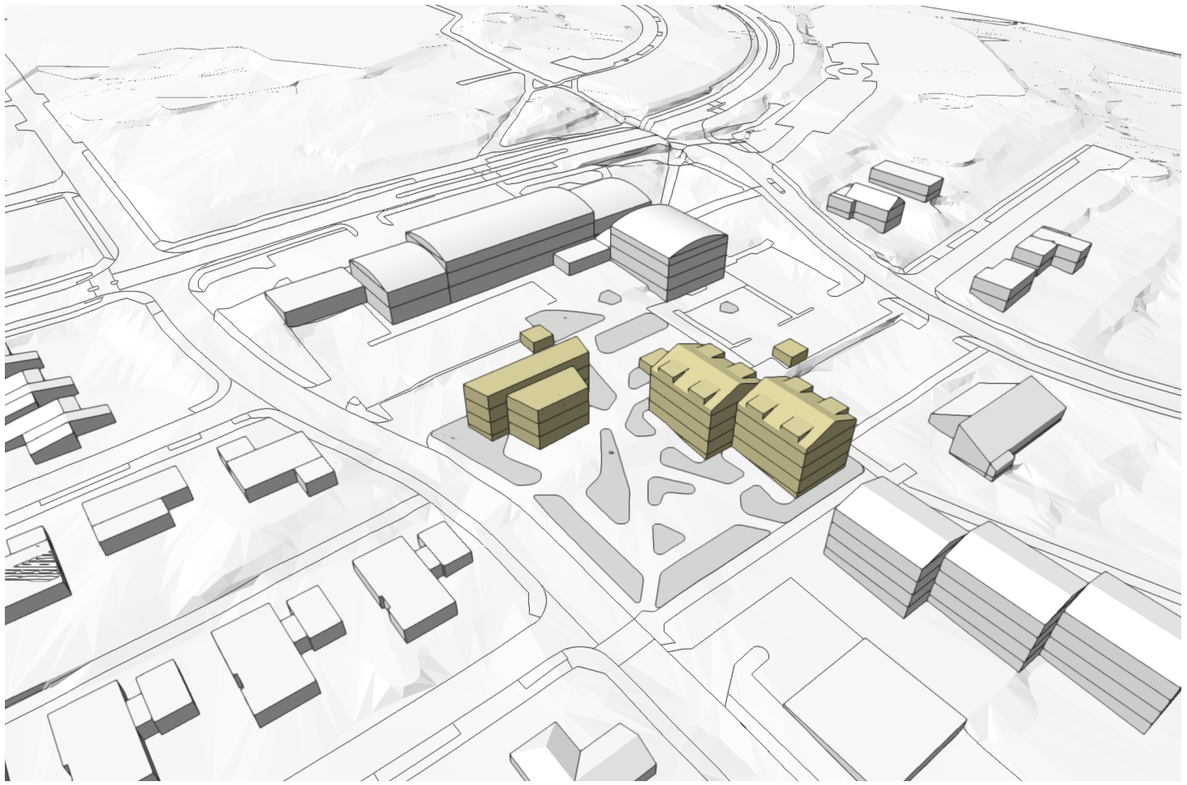

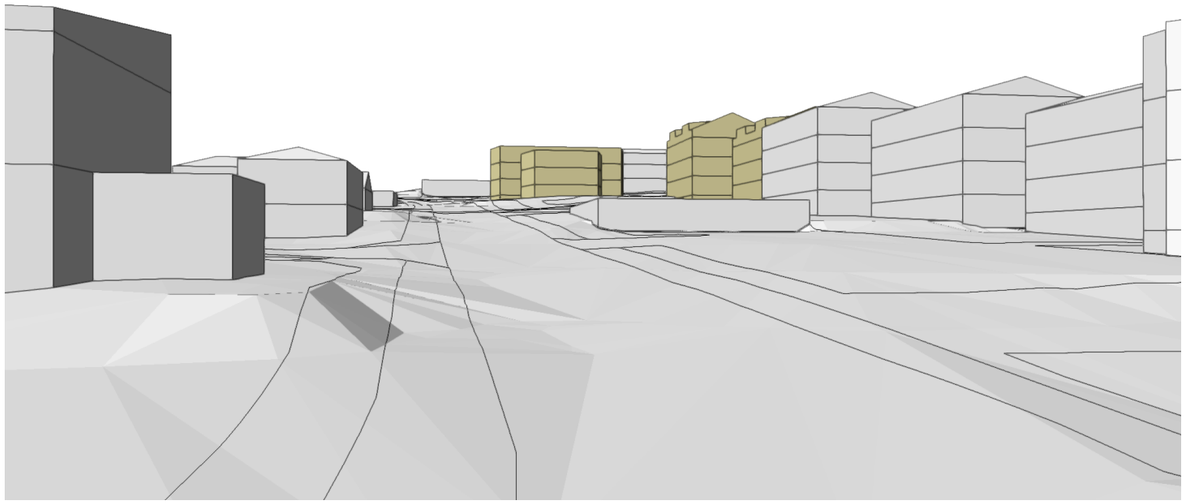

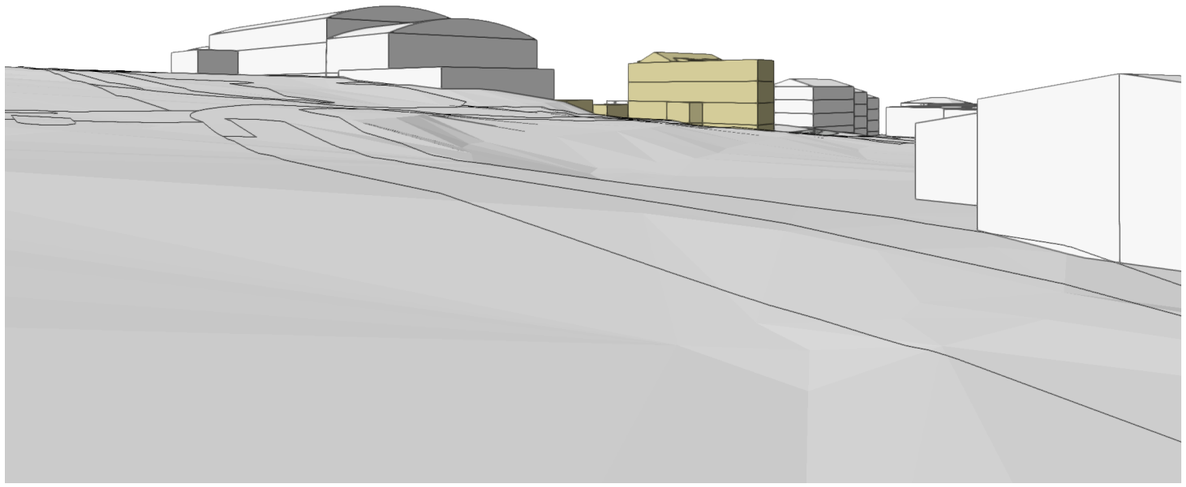

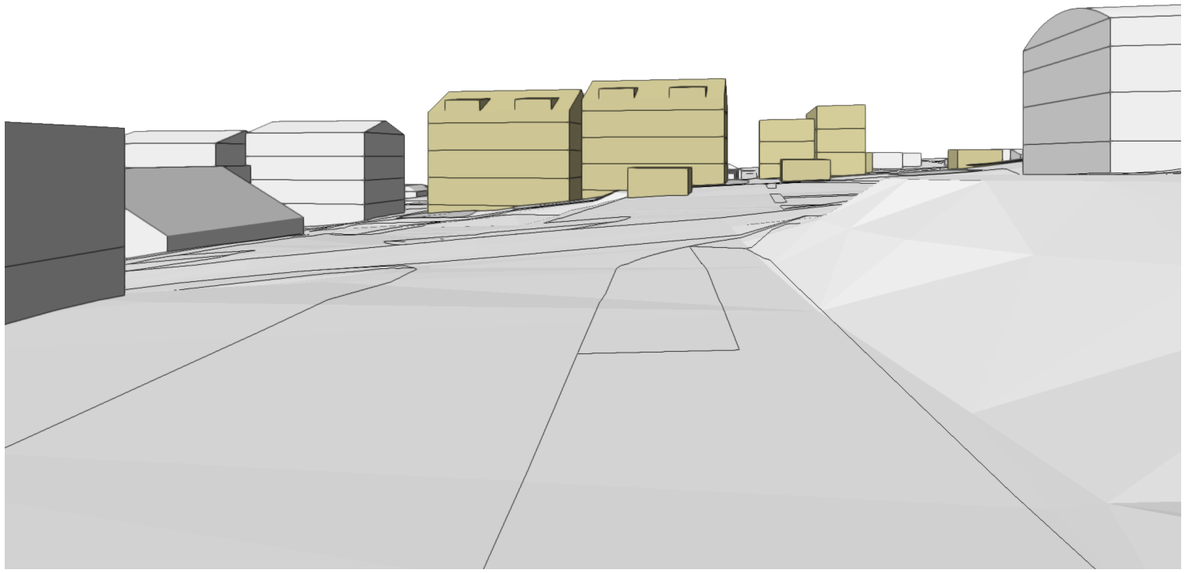

Hverafold Fjarvíddarmyndir

TRÍPÓLÍ ARKITEKTAR



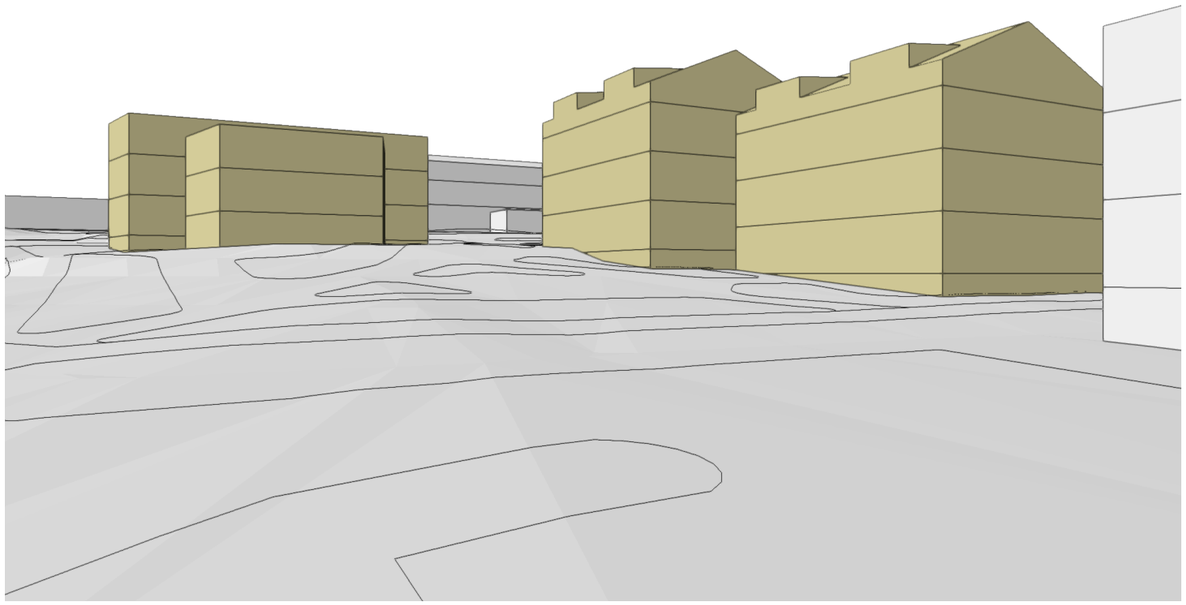

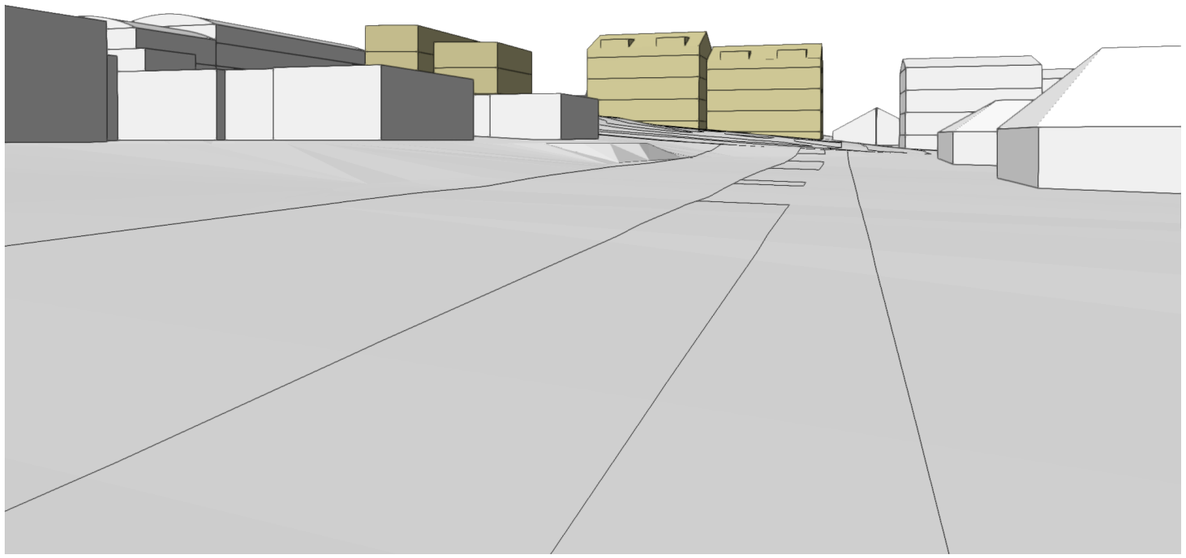

Hverafold Fjarvíddarmyndir

TRÍPÓLÍ ARKITEKTAR

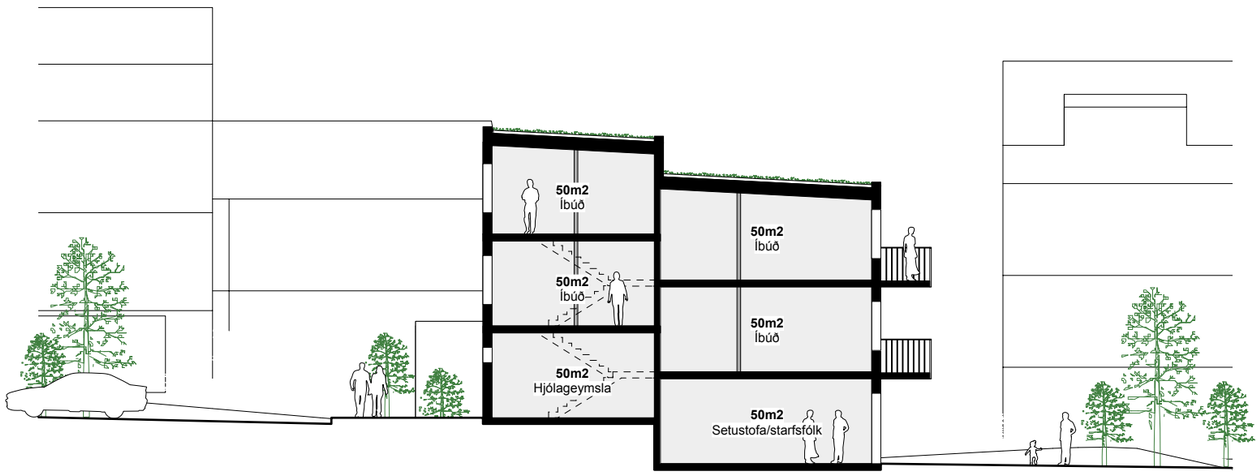

Sneiðing BB // Félagsíbúðir 1:200

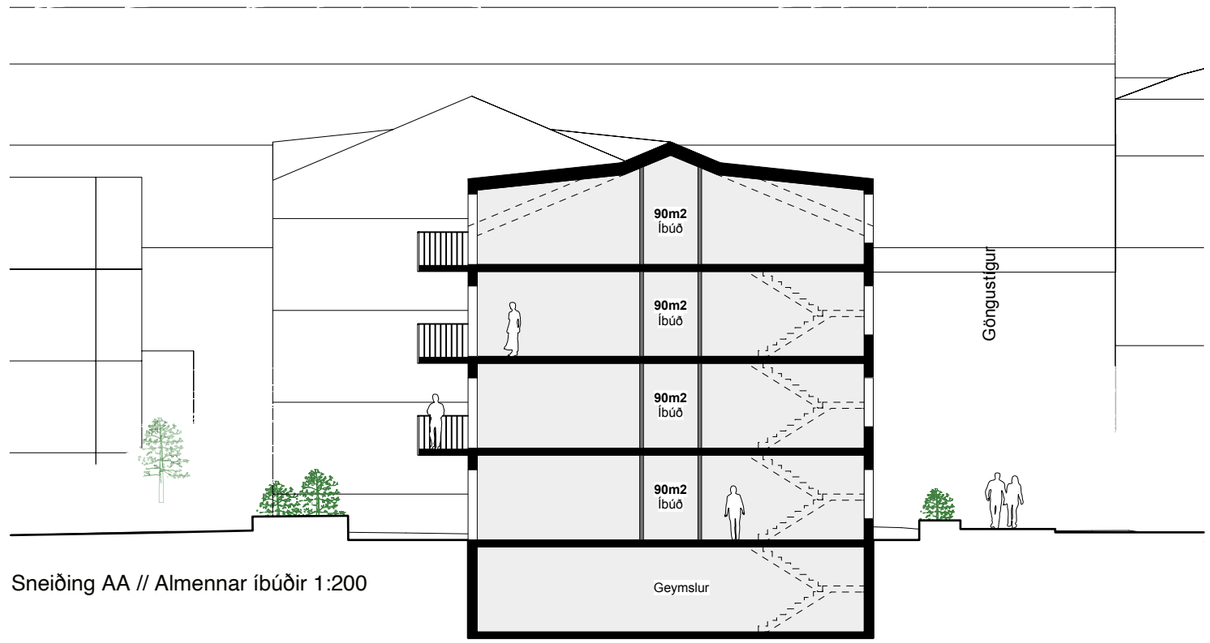

Sneiðing AA // Almennar íbúðir 1:200

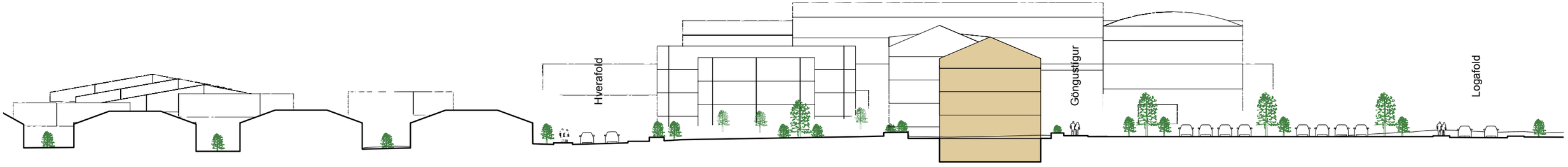

Sneiðing AA 1:500

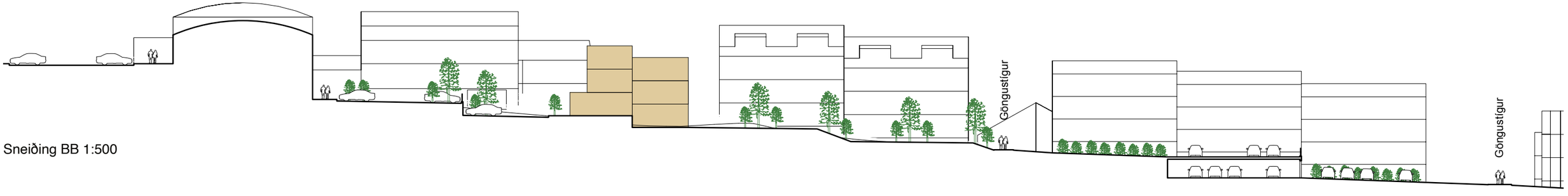

Sneiðing BB 1:500

Hverafold

TRÍPÓLÍ ARKITEKTAR

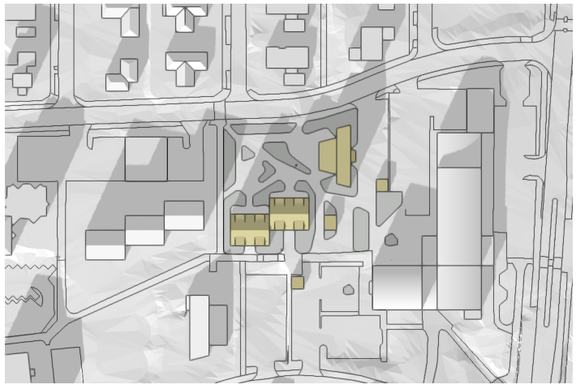
Tillaga // Jafndægur (21. mars/sept.) kl. 10:00

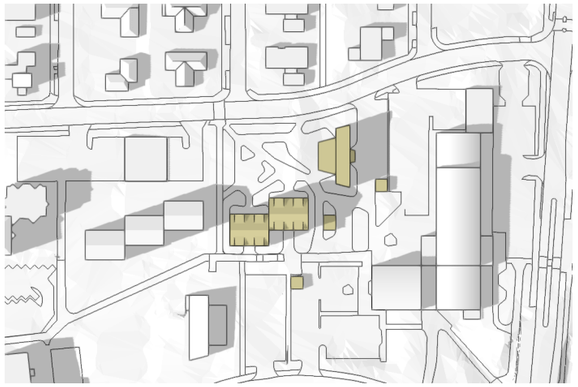
Tillaga // Jafndægur (21. mars/sept.) kl. 13:00

Tillaga // Jafndægur (21. mars/sept.) kl. 16:00

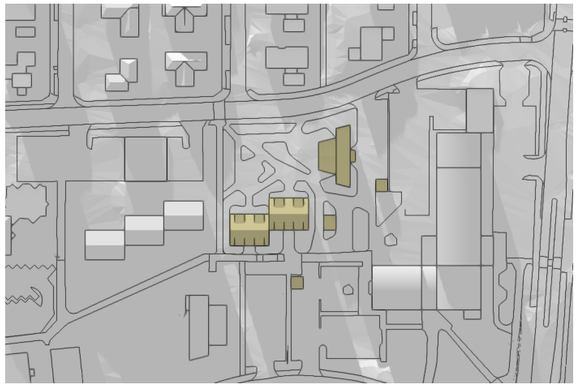
Tillaga // Jafndægur (21. mars/sept.) kl. 19:00

Núverandi ástand // Jafndægur (21. mars/sept.) kl. 10:00

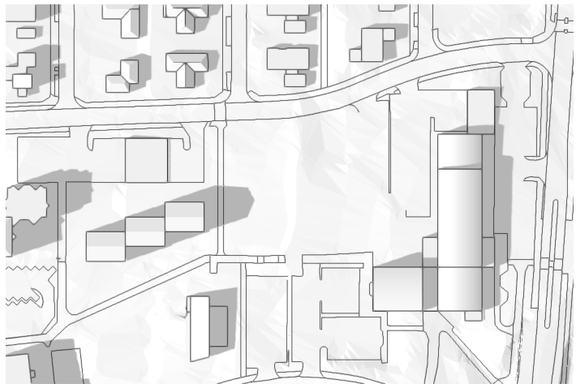
Núverandi ástand // Jafndægur (21. mars/sept.) kl. 13:00

Núverandi ástand // Jafndægur (21. mars/sept.) kl. 16:00

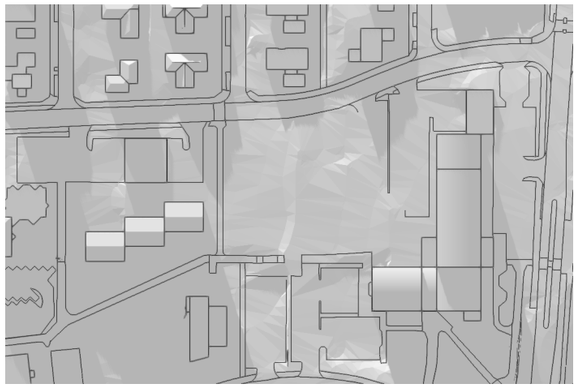
Núverandi ástand // Jafndægur (21. mars/sept.) kl. 19:00

Tillaga // Sumarsólstöður (21. júní) kl. 10:00

Tillaga // Sumarsólstöður (21. júní) kl. 13:00

Tillaga // Sumarsólstöður (21. júní) kl. 16:00

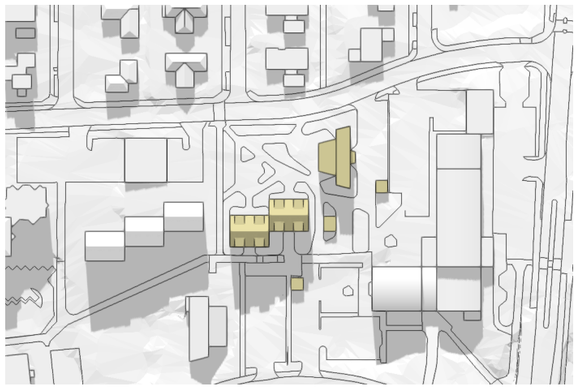
Tillaga // Sumarsólstöður (21. júní) kl. 19:00

Núverandi ástand // Sumarsólstöður (21. júní) kl. 10:00

Núverandi ástand // Sumarsólstöður (21. júní) kl. 13:00

Núverandi ástand // Sumarsólstöður (21. júní) kl. 16:00

Núverandi ástand // Sumarsólstöður (21. júní) kl. 19:00

Google Earth

Google Earth

Google Earth

Google Earth